





Drawn from this drawing. Only figures shown are to be taken from this drawing. The contractor must verify all dimensions on site before commencing any work of any drawing. If this drawing is used for any other purpose than that for which it was prepared, the user shall be responsible for the accuracy of dimensions relating to any drawings. Survey data, as supplied by the contractor, is the responsibility of the contractor. The contractor shall be responsible for the accuracy of dimensions relating to any drawings. Copyright © 2019 P O D. All rights reserved. This drawing is copyright of P O D.



- Key**
-  Existing Green Wedge
  -  Proposed Green Wedge Extension
  -  Gas Main Easement
  -  Landscape Buffer

N  
↑  
P O D

Land at Great Burdon,  
Darlington

Sketch Site Plan - Extract

DATE	DESCRIPTION	BY	SCALE
11/2020	Story / Bellway Homes	AS	Stage 1
1:1000	AD	08.21	NG
119-BEL	301		CVB